

Average Time From I-74/I-75 bridge traveling to Harrison is
 A.M. Peak: 2m06s
 P.M. Peak: 3m41s

Travel Time Study

Start Point - SR 562 Ramps & Harrison Ave Ramps
 End Point - Hamilton/Blue Rock Road Intersection

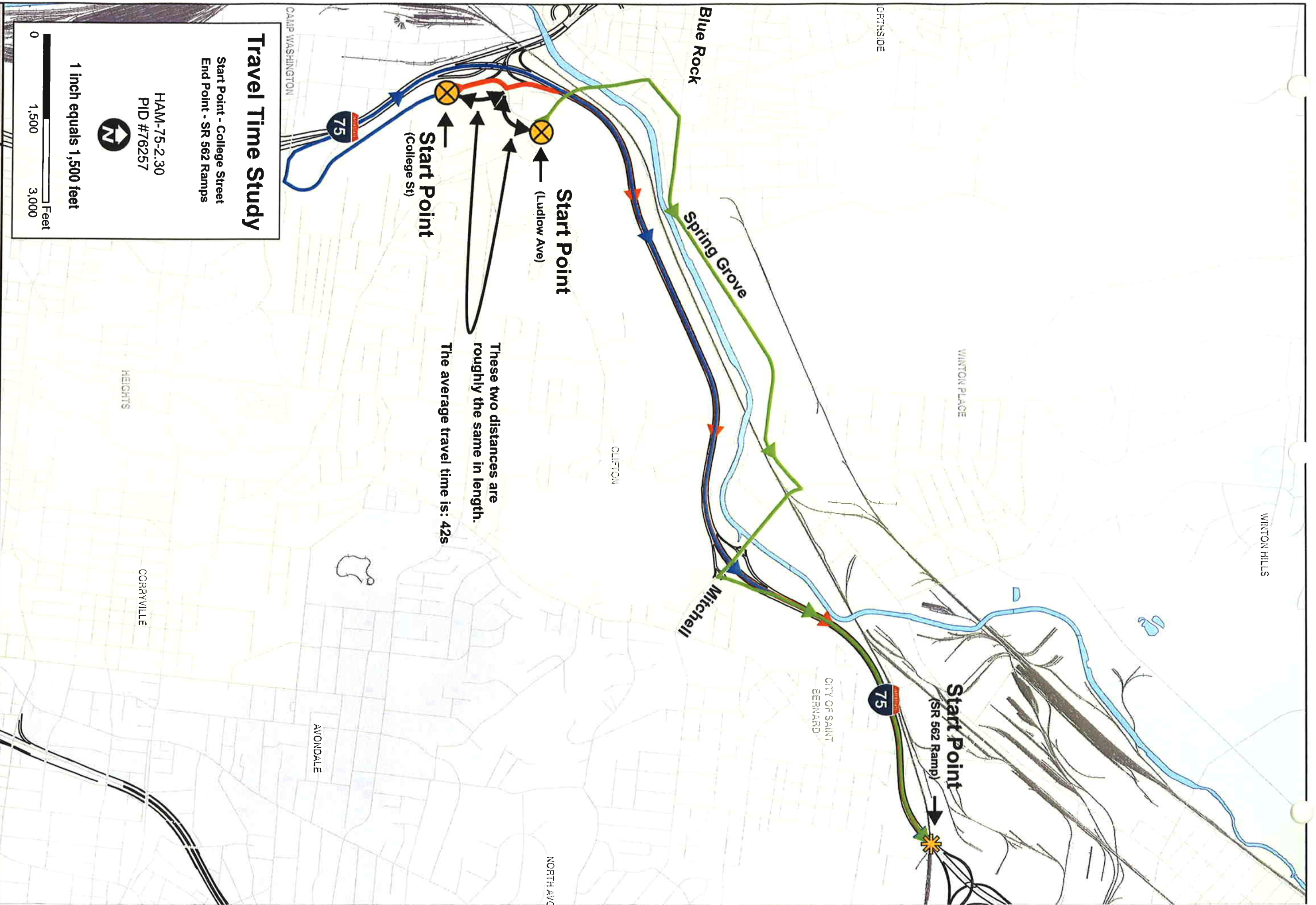
HAM-75-2.30
 PID #76257

1 inch equals 2,000 feet

0 2,000 4,000 Feet

North Arrow

Start Point	End Point	Route	A.M. Travel Times		P.M. Travel Times			
			Average	Longest	Shortest	Average	Longest	Shortest
SR 562 Ramp	Hamilton/Blue Rock	Using Spring Grove Ave/Mitchell Interchange	6:21	8:01	5:29	11:20	13:35	8:57
SR 562 Ramp	Hamilton/Blue Rock	Using Central Park Ramp						
Harrison Ave Ramp	Hamilton/Blue Rock	Using Elmore St Ramp						
Harrison Ave Ramp	Hamilton/Blue Rock	Using Colerain Interchange	5:48	6:11	5:07	10:19	16:16	6:03



These two distances are roughly the same in length. The average travel time is: 42s

Travel Time Study

Start Point - College Street
End Point - SR 562 Ramps

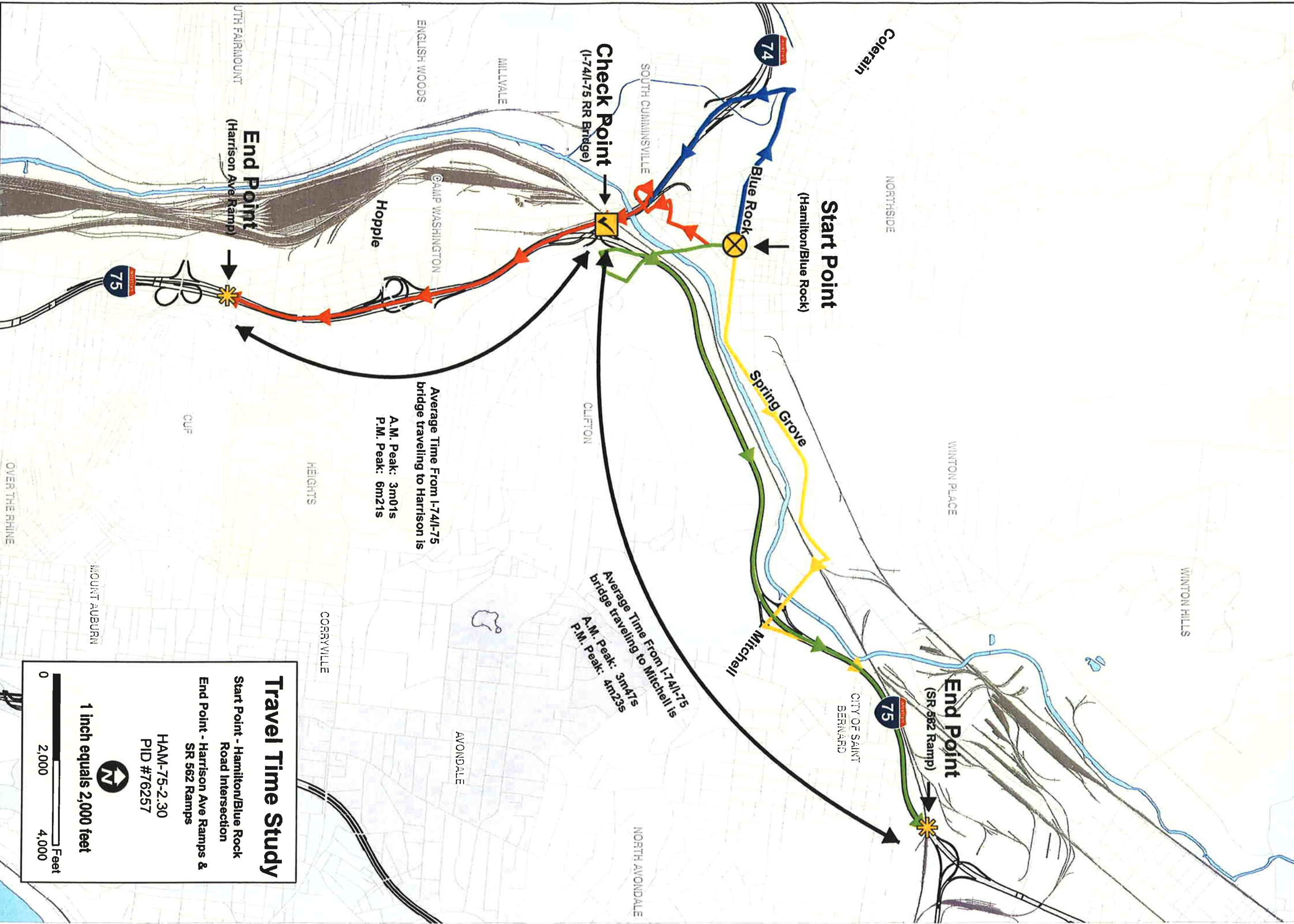
HAM-75-2.30
PID #76257

1 inch equals 1,500 feet

0 1,500 3,000 Feet

North Arrow

Start Point	End Point	Route	A.M. Travel Times			P.M. Travel Times		
			Average	Longest	Shortest	Average	Longest	Shortest
College St	SR 562 Ramp	Using Central Parkway Ramp	3:26	3:51	3:19	10:31	14:59	7:07
College St	SR 562 Ramp	Using Central Parkway South to Bates Ramp	6:11	7:25	5:42	12:59	15:52	10:30
Ludlow Ave	SR 562 Ramp	Using Ludlow Overpass and Spring Grove Ave/Mitchell Interchange	9:27	10:45	7:51	11:32	12:07	10:52



Start Point	End Point	Route	A.M. Travel Times		P.M. Travel Times			
			Average	Longest	Shortest	Average	Longest	Shortest
Hamilton/Blue Rock	SR 562 Ramp	Using Spring Grove Ave/Mitchell Interchange	8:13	10:05	6:43	7:30	8:48	5:13
Hamilton/Blue Rock	SR 562 Ramp	Using Central Park Ramp	5:21	5:40	4:53	6:08	7:34	4:56
Hamilton/Blue Rock	Harrison Ave Ramp	Using Colerain Interchange	4:46	5:50	4:00	4:36	5:00	4:00
Hamilton/Blue Rock	Harrison Ave Ramp	Using Spring Grove Ramp						4:00

Travel Time Study

Start Point - Hamilton/Blue Rock Road Intersection

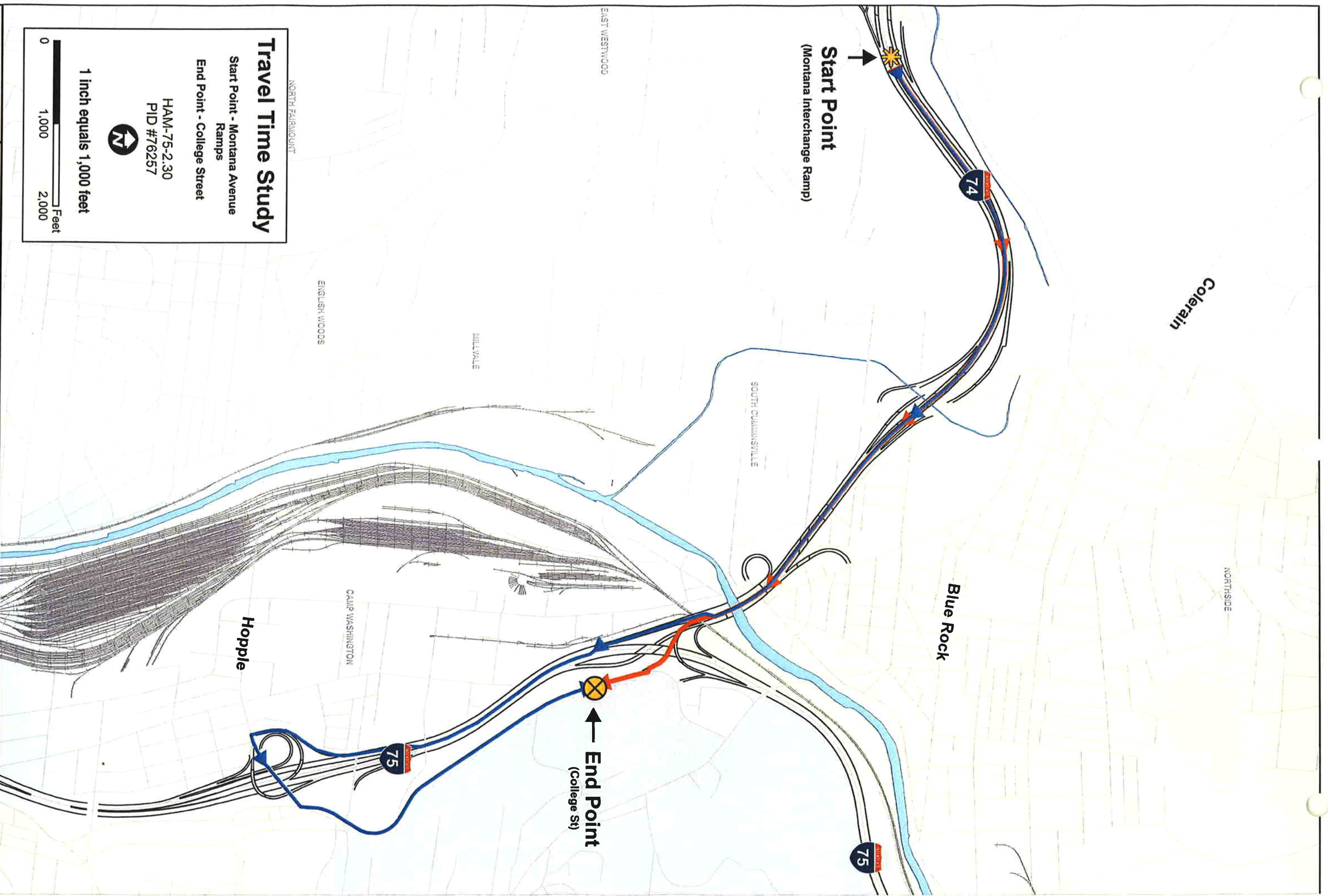
End Point - Harrison Ave Ramps & SR 562 Ramps

HAM-75-2.30
PID #76257

1 inch equals 2,000 feet

0 2,000 4,000 Feet

North Arrow



Start Point	End Point	Route	A.M. Travel Times				P.M. Travel Times			
			Average	Longest	Shortest	Average	Longest	Shortest		
Montana Interchange	College St	Using Central Parkway Exit)	3:50	6:25	2:07	2:16	2:25	2:07		
Montana Interchange	College St	Using Hopple St Interchange	7:01	8:33	6:04	6:18	7:01	5:28		