

# **Appendix A.**

## **Certified Traffic**

**A-1 – No Build Certified Traffic Volumes**

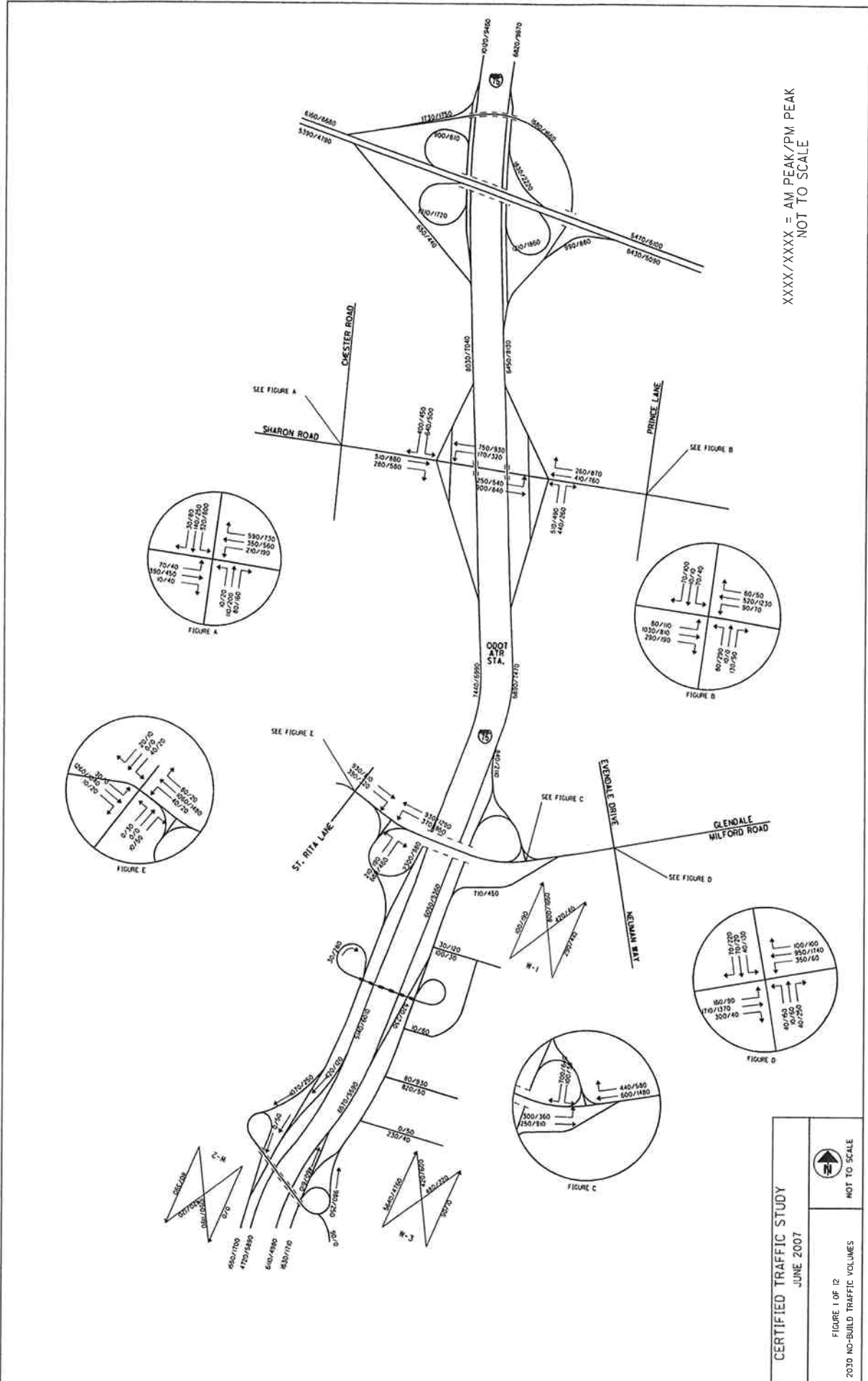
**A-2 – Build Certified Traffic Volumes**

**A-3 – Truck Percentages**

**Appendix A-1.**

Certified Traffic:

*No Build Certified Traffic Volumes*

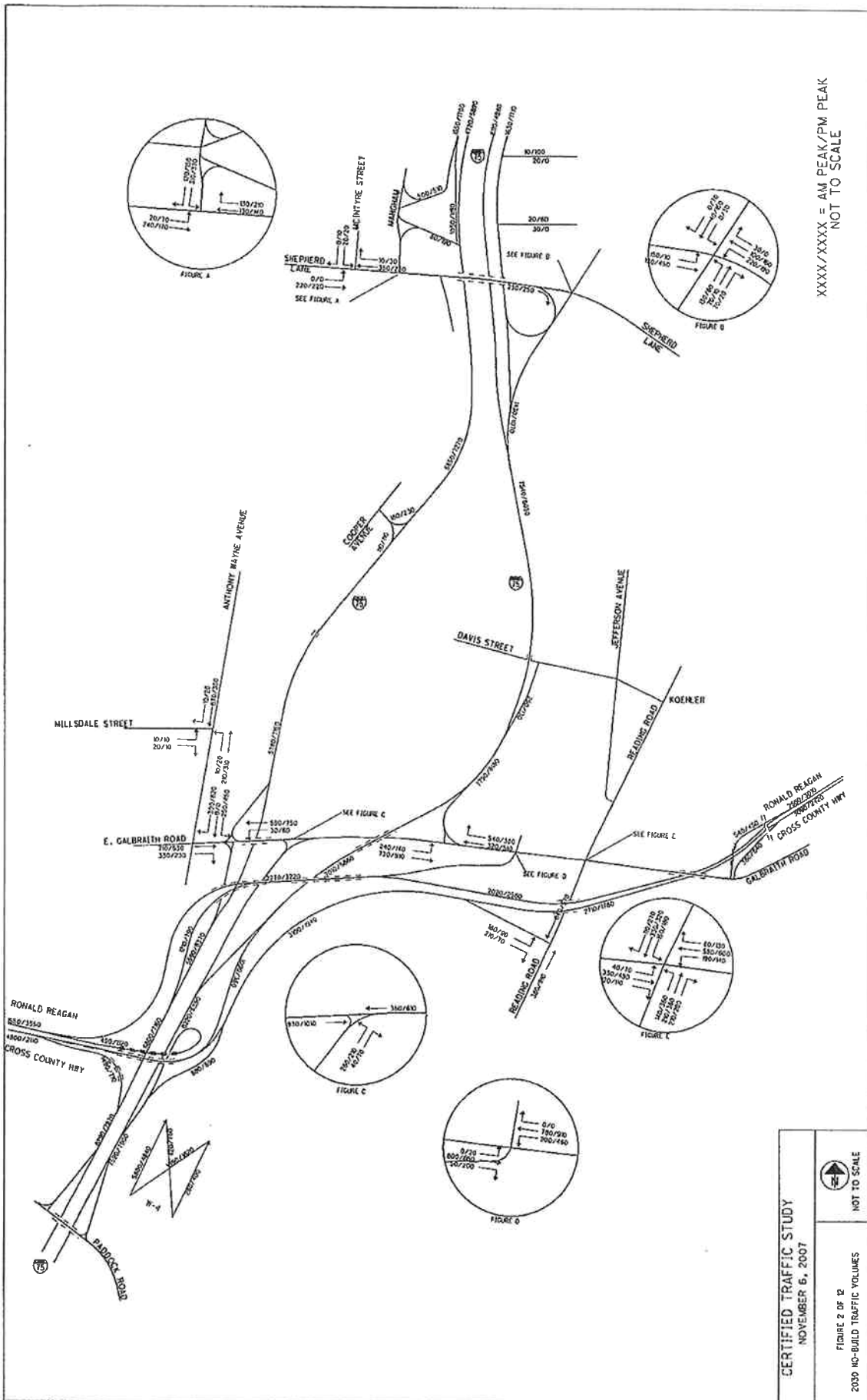


XXXX/XXXX = AM PEAK/PM PEAK  
NOT TO SCALE

CERTIFIED TRAFFIC STUDY  
JUNE 2007

FIGURE 1 OF 12  
2030 NO-BUILD TRAFFIC VOLUMES

NOT TO SCALE

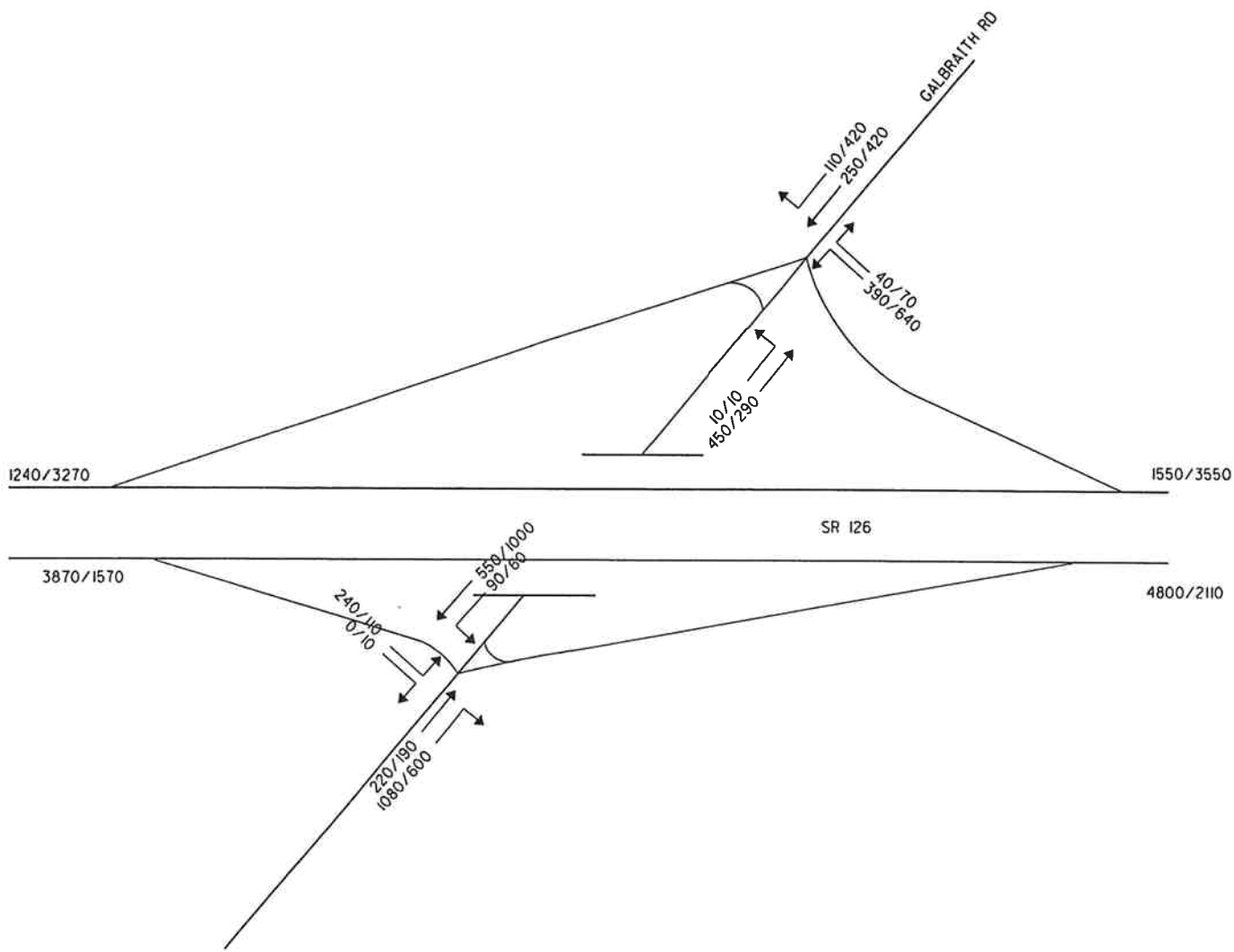


XXXX/XXXX = AM PEAK/PM PEAK  
NOT TO SCALE

**CERTIFIED TRAFFIC STUDY**  
NOVEMBER 6, 2007

FIGURE 2 OF 12  
2000 NO-BUILD TRAFFIC VOLUMES

NOT TO SCALE

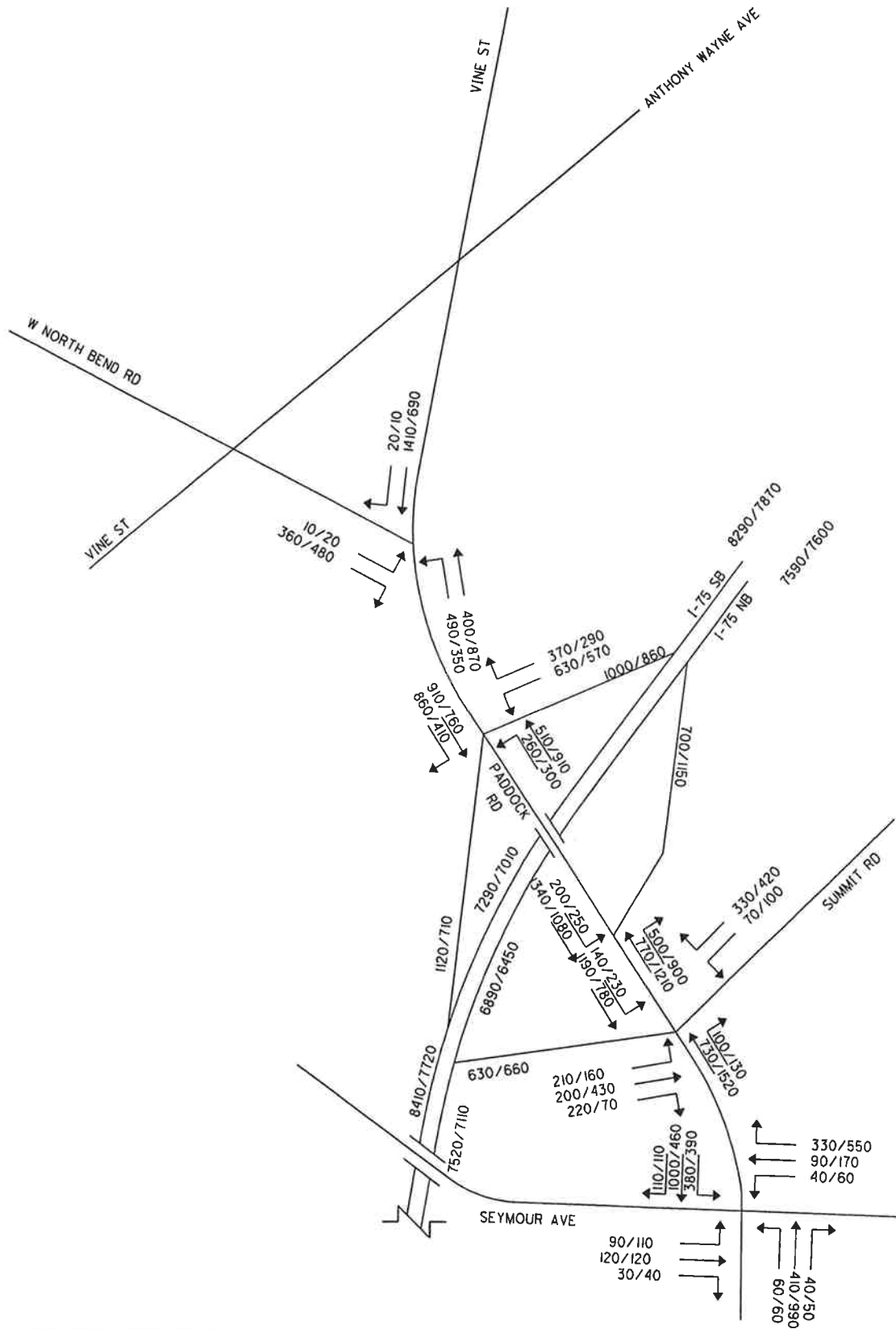


CERTIFIED TRAFFIC STUDY  
JUNE 2007

FIGURE 3 OF 12  
2030 NO-BUILD TRAFFIC VOLUMES



XXXX/XXXX = AM PEAK/PM PEAK  
NOT TO SCALE

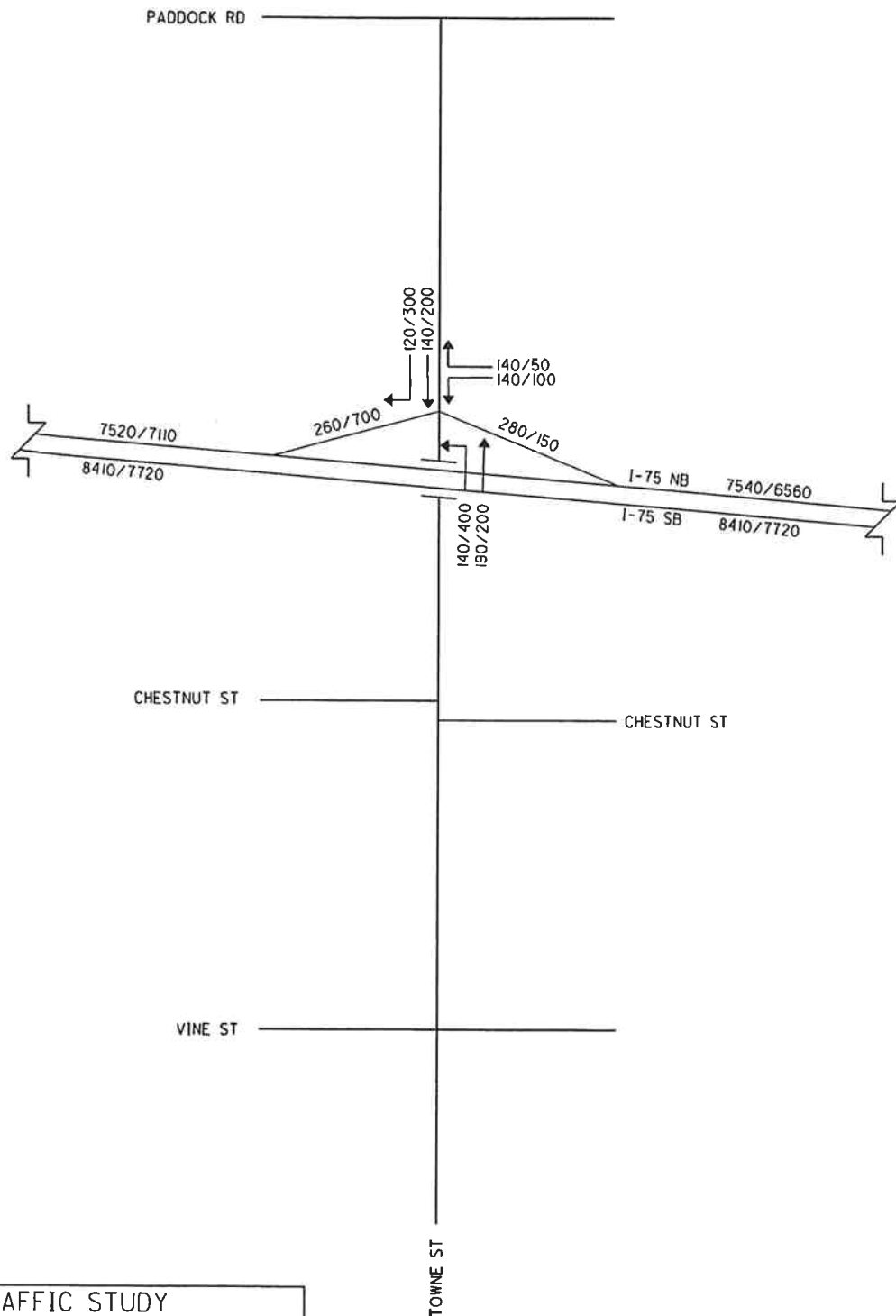


CERTIFIED TRAFFIC STUDY  
JUNE 2007

FIGURE 4 OF 12  
2030 NO-BUILD TRAFFIC VOLUMES



XXXX/XXXX = AM PEAK/PM PEAK  
NOT TO SCALE



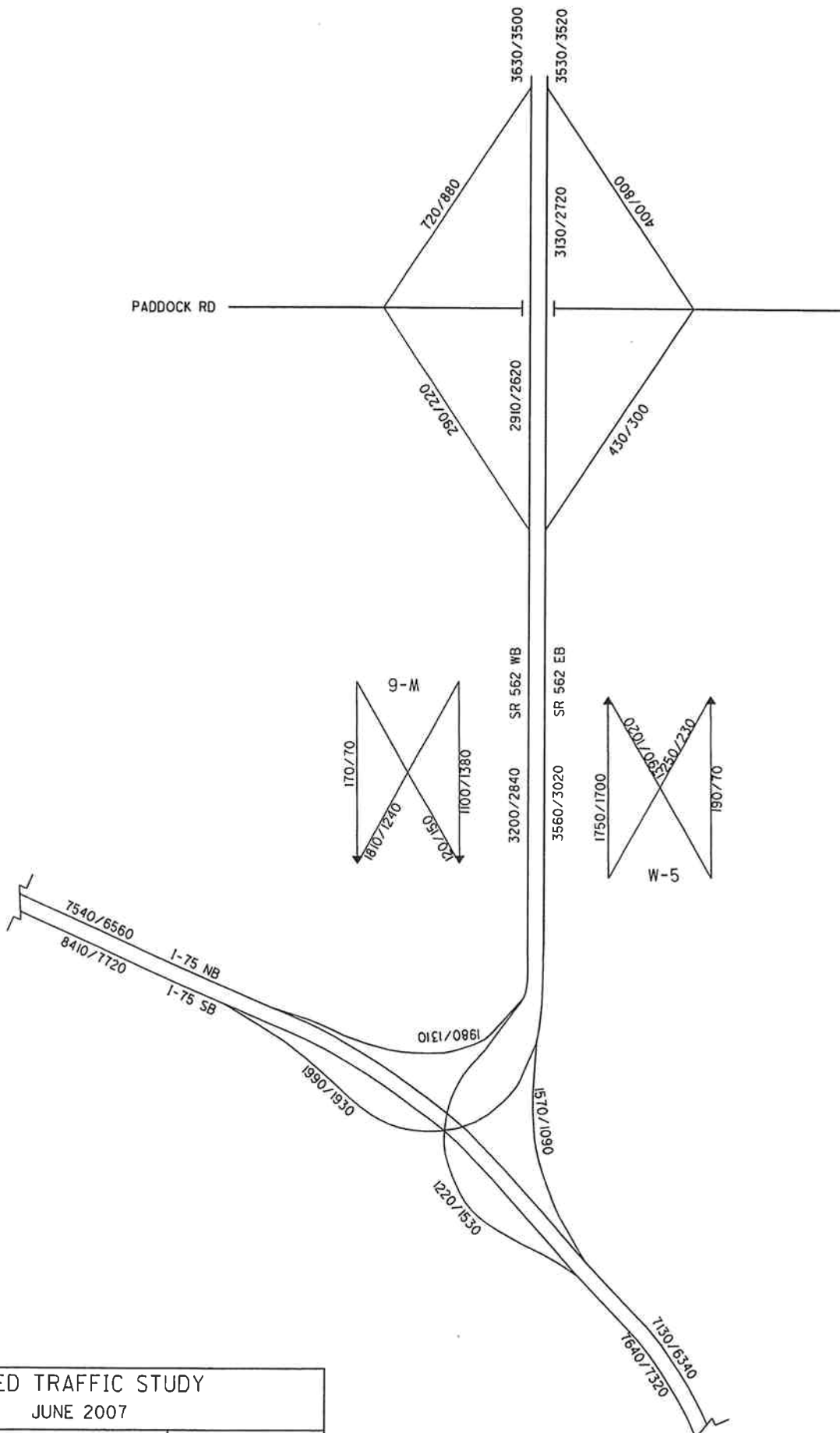
CERTIFIED TRAFFIC STUDY  
JUNE 2007

FIGURE 5 OF 12  
2030 NO-BUILD TRAFFIC VOLUMES



NOT TO SCALE

XXXX/XXXX = AM PEAK/PM PEAK  
NOT TO SCALE



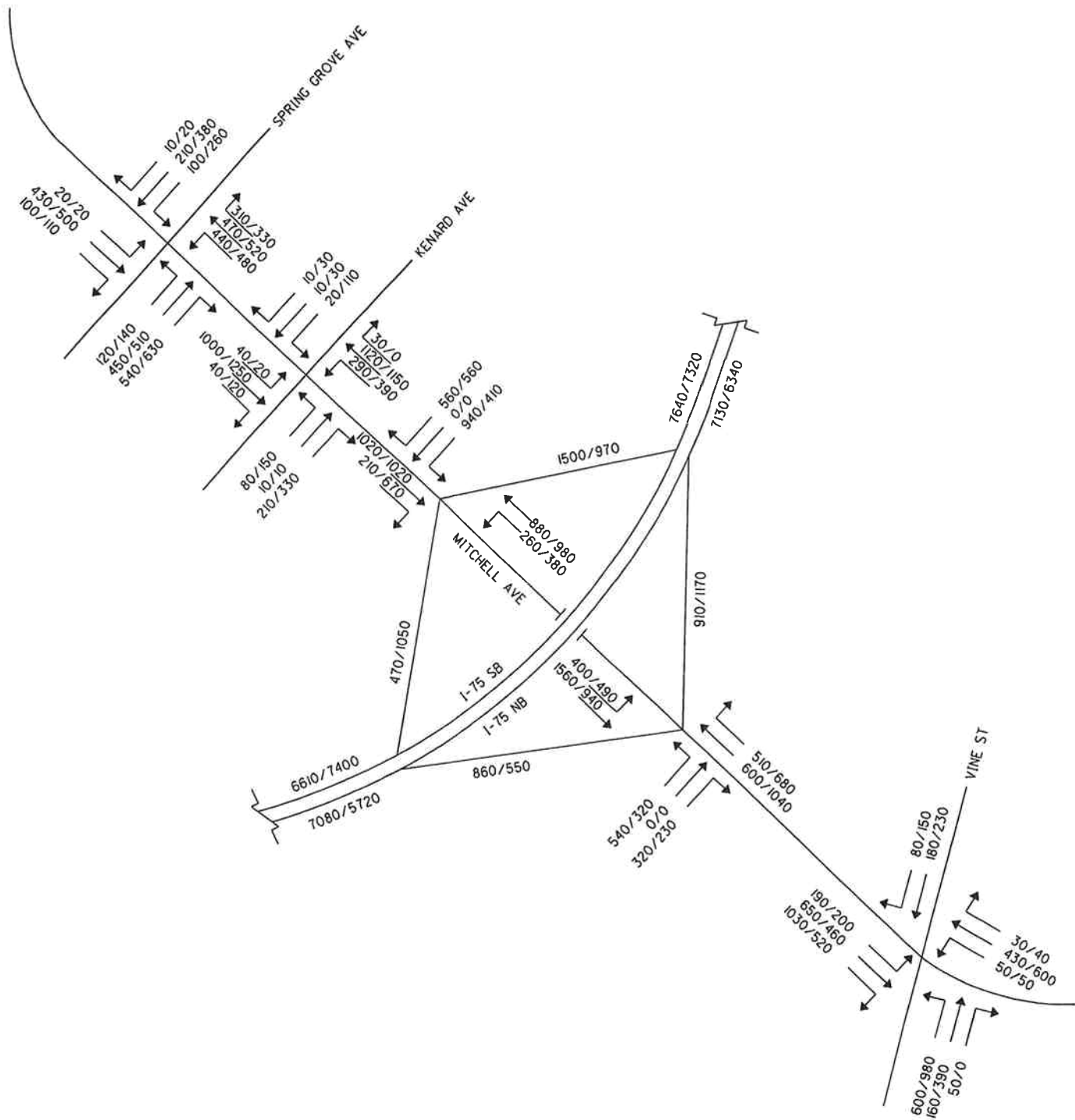
CERTIFIED TRAFFIC STUDY  
 JUNE 2007

FIGURE 6 OF 12  
 2030 NO-BUILD TRAFFIC VOLUMES



XXXX/XXXX = AM PEAK/PM PEAK  
 NOT TO SCALE





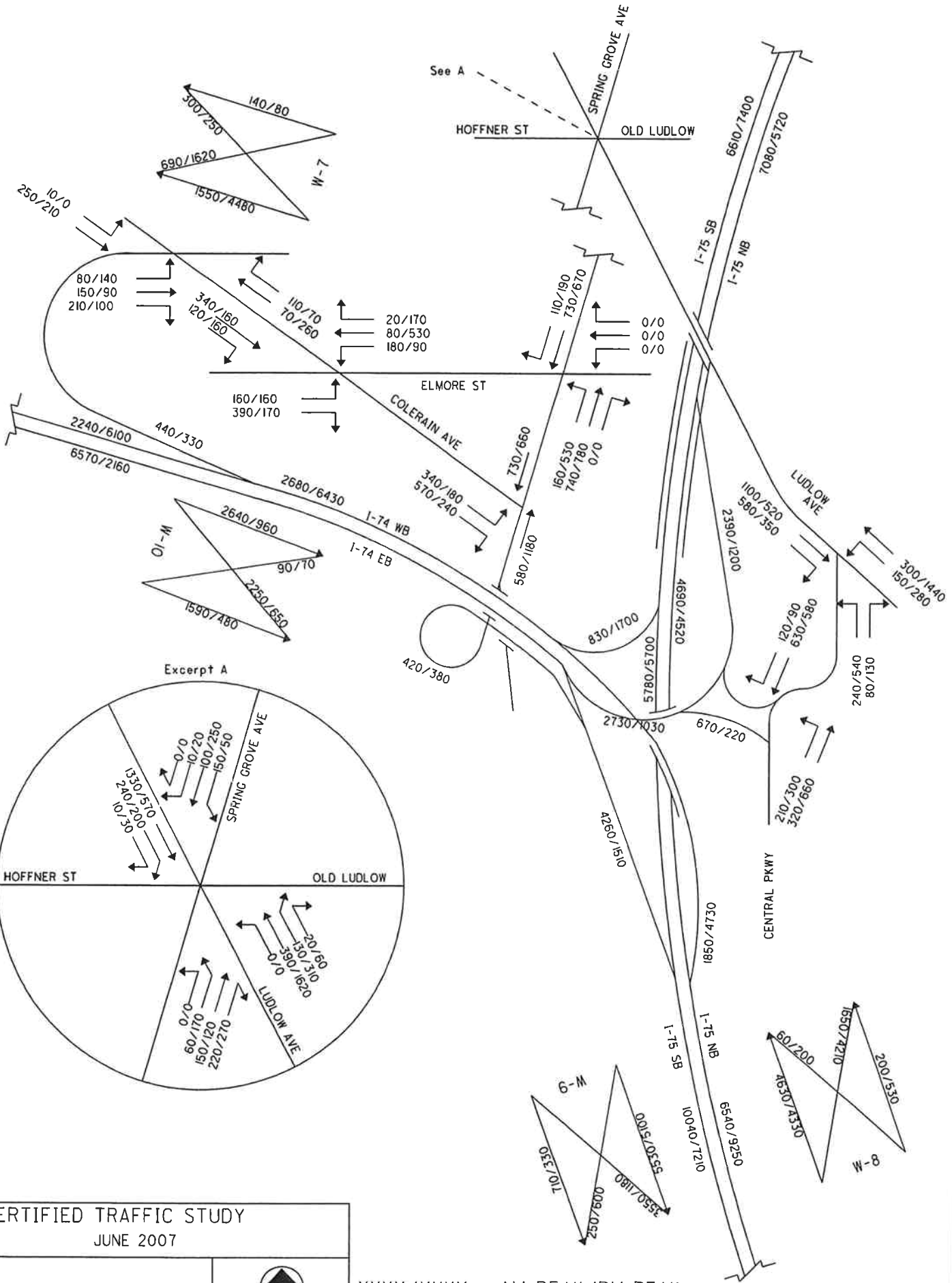
CERTIFIED TRAFFIC STUDY  
JUNE 2007

FIGURE 7 OF 12  
2030 NO-BUILD TRAFFIC VOLUMES



NOT TO SCALE

XXXX/XXXX = AM PEAK/PM PEAK  
NOT TO SCALE

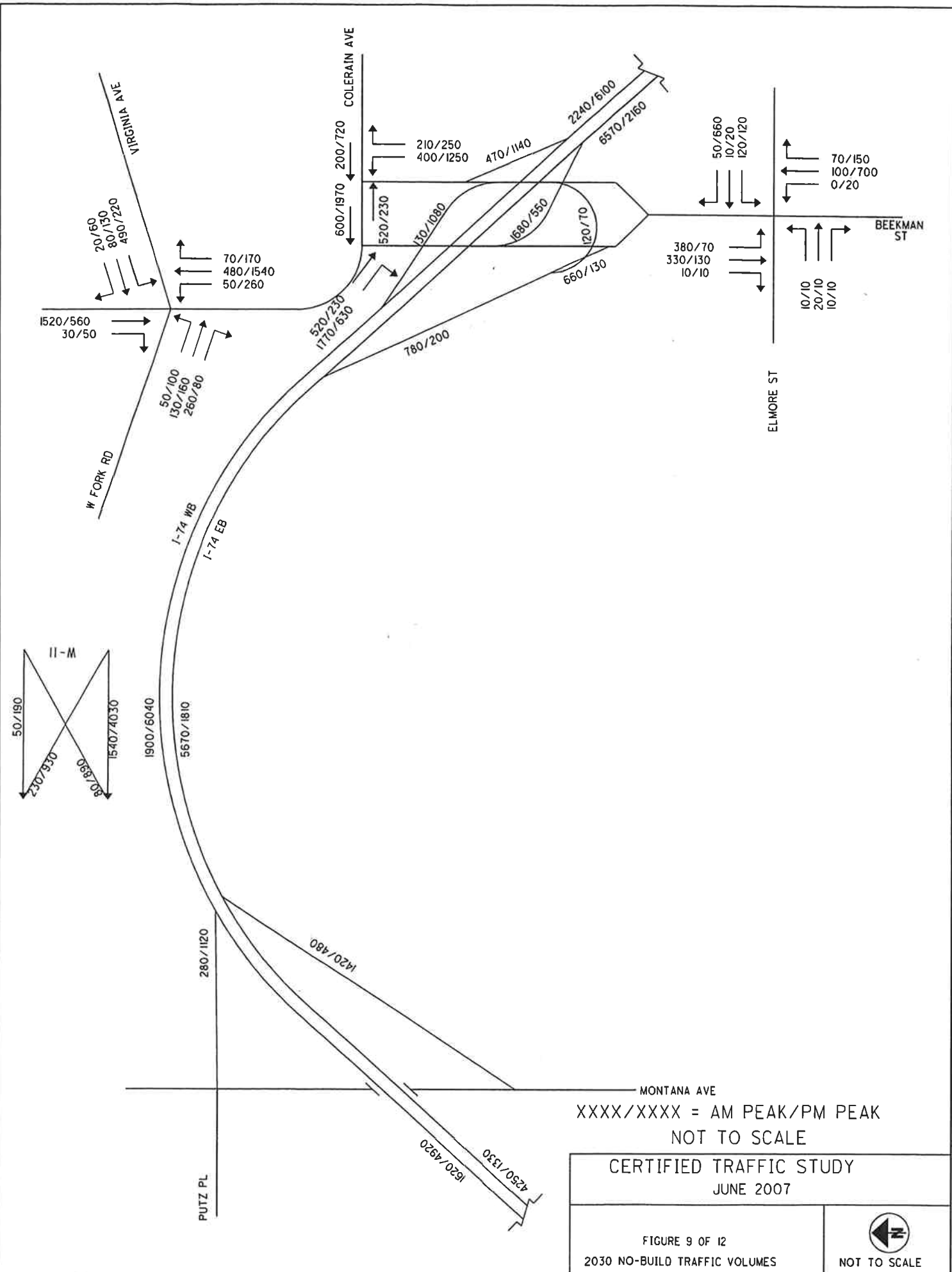


CERTIFIED TRAFFIC STUDY  
 JUNE 2007

FIGURE 8 OF 12  
 2030 NO-BUILD TRAFFIC VOLUMES



XXXX/XXXX = AM PEAK/PM PEAK  
 NOT TO SCALE

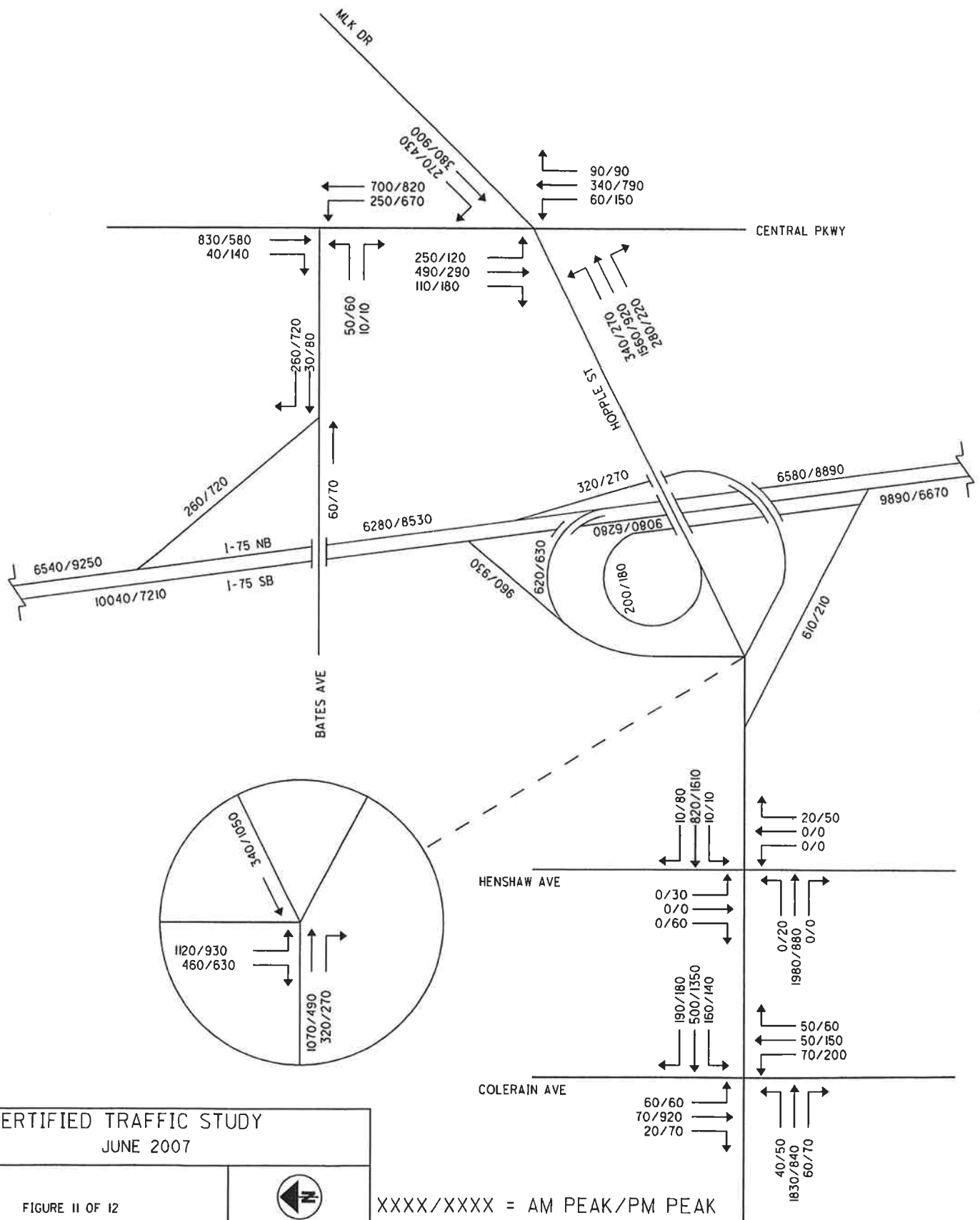


XXXX/XXXX = AM PEAK/PM PEAK  
 NOT TO SCALE

CERTIFIED TRAFFIC STUDY  
 JUNE 2007

FIGURE 9 OF 12  
 2030 NO-BUILD TRAFFIC VOLUMES





CERTIFIED TRAFFIC STUDY  
JUNE 2007

FIGURE 11 OF 12  
2030 NO-BUILD TRAFFIC VOLUMES



NOT TO SCALE

XXXX/XXXX = AM PEAK/PM PEAK  
NOT TO SCALE

WESTERN HILLS VIADUCT

SPRING GROVE AVE

260/530

9890/6670

6580/8890

9630/6140

5300/8280

0828/0055

370/760

1280/610

810/260

1080/460

10710/6600

0706/0195

I-75 SB

I-75 NB

1170/3530

700/560

10010/6040

W McMILLAN ST

CENTRAL PKWY

CERTIFIED TRAFFIC STUDY  
JUNE 2007

FIGURE 12 OF 12  
2030 NO-BUILD TRAFFIC VOLUMES



NOT TO SCALE

XXXX/XXXX = AM PEAK/PM PEAK  
NOT TO SCALE

## **Appendix A-3.**

**Certified Traffic:**

*Build Certified Traffic Volumes*